

RED LAKE WATERSHED DISTRICT

April 9, 2026

9:00 a.m.

Agenda

9:00 a.m.	Call to Order	Action
	Review and approve agenda	Action
	Requests to appear	Information
	March 26, 2026 Minutes	Action
	Financial Report as of April 8, 2026	Action
	Petition for Improvement to Judicial Ditch 1, Outlet No. 3 RLWD Project No. 184	Info/Action
	Brule Bank Stabilization, RLWD Project No. 149	Info/Action
	Thief River 1W1P, Section 8, Whiteford Township, Marshall County	Info/Action
	Turtle Connection Cross Lakes, RLWD Project No. 114	Information
	Improvement to Polk County Ditch 39, RLWD Project No. 179	Information
	RLR 1W1P Draft Amendment Hearing	Information
	1W1P Coordinator Position	Information
	RLWD Summer Intern	Information
	RLWD Summer Hours	Info/Action
	River Watch Retreat	Info/Action
	RLWD Permit No. 26008, Brandt Township, Polk County	Info/Action
	Permits: 26003, 26006, 26007, 26010, and 26012	Action
	Administrator's Update	Information
	Legal Counsel Update	Information
	Managers' Updates	Information
	Adjourn	Action

UPCOMING MEETINGS:

April 9, 2026	RLWD Board Meeting, 9:00 am
April 15, 2026	SD 83 Flooding Concerns Project Team Meeting, 9:00 am
April 21, 2026	RRWMB Meeting, Ada, 10:00 am
April 23, 2026	RLWD Board Meeting, 9:00 am
April 30, 2026	Red Lake River 1W1P Policy Committee Meeting, 9:30 am

RED LAKE WATERSHED DISTRICT
Board of Manager's Minutes
March 26, 2026

President, Gene Tiedemann, called the meeting to order at 9:00 a.m. at the Red Lake Watershed District Office, Thief River Falls, MN.

Present: Managers: Gene Tiedemann, Tom Anderson, Brian Dwight, Grant Nelson, LeRoy Ose, and Allan Page; Terry Sorenson participated via Zoom. Staff Present: Tammy Audette, Melissa Bushy, Elaine Rychlock, Nate Koland, Tony Olson, Corey Hanson, Lindsey Deselich, and Legal Counsel, Delray Sparby.

The Board reviewed the agenda. A motion was made by Ose, seconded by Nelson, and passed by a unanimous vote that the Board approve the agenda. Motion carried.

The Board reviewed the March 12, 2026, Board meeting minutes. Motion by Nelson, seconded by Page, to approve the March 12, 2026, Board meeting minutes. Motion carried.

The Board reviewed the March 16, 2026, Board meeting minutes. Motion by Nelson, seconded by Page, to approve the March 16, 2026, Board meeting minutes. Motion carried.

The Board reviewed the Financial Report as of March 25, 2026. Motion by Nelson, seconded by Ose, to approve the Financial Report as of March 25, 2026. Motion carried.

Administrator Audette discussed the recent meeting that was held with landowners upstream of the Brandt Impoundment, RLWD Project No. 60D. Ron Salentine, landowner, appeared before the Board to request the District's assistance with removing brush upstream of the impoundment to 110th Street SW. After much discussion, a motion was made by Ose, seconded by Nelson to approve hiring of a contractor to help clean and remove upstream brushing along the channel. Motion carried.

Administrator Audette discussed a bank stabilization site on the Red Lake/Polk County line northeast of Gentilly that enters the Red Lake River. Staff member Corey Hanson participated in a meeting with staff from the Red Lake County SWCD, highway department and local landowners to discuss the potential project. Audette requested that the District take the lead on the project through the Red Lake River 1W1P, RLWD Project No. 149 process. Motion by Ose, seconded by Anderson, to approve the Red Lake/Polk County Outlet Grade Stabilization Project, Red Lake River 1W1P, RLWD Project No. 149. Motion carried.

Tony Nordby, HEI, discussed the Clearwater Riverbank Stabilization, Clearwater River 1W1P, RLWD Project No. 149B, stating that the USCOE has indicated that the District will be notified by late April, early May on the permit requirements. Nordby stated that he does not foresee any major concerns with the permit, therefore, requesting that the Board authorize him to complete the Plans and Specifications, prepare for advertisement for bids once the final notice is received from the USCOE. It was the consensus of the Board, for Nordby to proceed with preparation of the final plans and specifications.

Administrator Audette discussed the PIFR (Preliminary Investigation Feasibility Report) for the City of Grygla Flood Control Project, RLWD Project No. 183. The group was informed that the NRCS has established an Indefinite Quantity (IDIQ) agreement with the private consulting firm Baird Stantec. Baird Stantec will handle the data collection and preparation of the PIFR.

Administrator Audette recommended that Mitch Stanley be appointed to the RLWD Advisory Board. Motion by Ose, seconded by Nelson to appoint Mitch Stanley to the RLWD Advisory Board. Motion carried.

Administrator Audette discussed spring flooding near the Black River Impoundment. Discussion was held on the clearing of snow from ditches to prevent flooding of homes, etc.

Administrator Audette provided an update on Houston Avenue in Crookston.

The Board reviewed the following permits for approval. Motion by Ose, seconded by Page, to approve the following permits with conditions stated on the permit: No. 26001, Red Lake County Highway Department, Poplar River Township, Red Lake County; No. 26002, Mn DNR, Whiteford Township, Marshall County; and No. 26005, Craig Schmitz, Red Lake Falls Township, Red Lake County.

Congresswoman Michelle Fischbach will be in Ada at the RRWMB office on Monday, March 30 to discuss flood mitigation funding. Administrator Audette plans to attend, along with Manager Tiedemann and Manager Page.

Administrator Audette discussed the upcoming BWSR Assessment. Audette reviewed the surveys that will be sent out. There will be three groups: Partner, Resident, and Staff/Board. Moriya Rufer, HEI, will be facilitating the process.

Administrator's Update:

- **Red Lake County All Township Meeting:** Audette and Board member Page plan to attend the Red Lake County Township Association meeting on March 24, in Brooks.
- **RRWMB/FDRWG Joint Conference:** Audette, Ose, Tiedemann and Page attend the conference on March 17-18, in Moorhead
- **Vacation:** Administrator Audette will be on vacation March 31-April 3.
- **RLWD Audit:** District staff completed the 2025 audit.

Motion by Dwight, seconded by Nelson, to adjourn the meeting. Upon a roll call vote, motion carried unanimously.

LeRoy Ose, Secretary

RED LAKE WATERSHED DISTRICT**Financial Report for April 8, 2026**

Ck#	Check Issued to:	Description	Amount
online	EFTPS/MN Withholding	Withholding FICA,Fed, Medi, & MN Tax (pp 4/8/26)	\$6,935.25
online	PERA	pp 4/8/26	\$3,331.22
42181	Pennington SWCD	Admin fees for #149,149A & 149B 1W1P	\$3,394.65
42182	Pitney Bowes	Postage Refill on Postage Machine	\$200.00
42183	Beltrami County Auditor-Treasure	2026 Taxes-Project #13	\$9.84
42184	Olson Construction	Snow Removal	\$360.00
42185	Pennington County Treasure	2026 Taxes-Project # 178 & 176	\$11,188.12
42186	Red Lake County Treasure	2026 Taxes-Project #121	\$223.02
42187	Polk County Highway Department	Reimb HDR Invoices for Red Lake 1W1P #149 on JD 60	\$17,329.75
42188	Streamline (Civic Plus)	Annual Website Contract for 2026	\$4,401.60
42189	Gene Tiedemann	Mileage	\$864.13
42190	Hugo's	Meeting & Kitchen Supplies	\$429.28
42191	Marco	Cannon Copy machine fee	\$483.65
42192	Matrix Trust Company	Deferred Comp	\$1,356.11
42193	Farmers Union Oil	Fuel for vehicles	\$517.00
42194	HDR	Turtle-Cross-Connect Study Eng. Fees - proj. #114	\$7,131.32
42195	Houston	*** see details below	\$36,021.00
online	AT&T	Monthly Cell Phone Bill	\$395.33
online	WEX	Monthly Fee	\$11.00
online	MN Energy	Utility Bill	\$327.25
online	Garden Valley	Monthly Fee	\$68.95
online	Corporate Tech	Microsoft 365/IT Management Services Monthly Services	\$2,080.00
online	WEX	Medical Care Reimbursement	\$36.70
online	Cardmember Services	Credit card expenses	\$2,118.90
online	Medica	Health Insurance Premiums	\$11,319.06
online	Vestis	Office Rug Rental	\$175.11
online	WEX	Medical Care Reimbursement	\$132.00
online	MN Department of Revenue	MN Paid Family Leave 1st QTR Tax Pick Up Contribution	\$965.60
online	NCPERS	Staff Life Insurance	\$128.00
online	Delta Dental	Dental Insurance Premiums	\$631.22
online	VOYA	Staff Health Care Savings Plan (pp 4-8-26)	\$365.73
online	AFLAC	Staff Insurance	\$277.16
direct	Grant Nelson	Mileage	\$145.00
direct	Al Page	Mileage	\$387.88
direct	Brian Dwight	Mileage	\$515.75
direct	Gene Teideman	MN Paid Leave Tax Contribution	\$6.88
online	Board & Staff Payroll	pp 4/8/26	\$18,740.07

Total Checks**\$133,003.53**

***Houston	Houston Ave. Streambank Stab T&E	\$1,688.00
	Thief River FDR Watershed T&E	\$12,039.00
	Thief River FDR Midpoint T&E Services	\$5,405.00
	Brule Streamline Stab. Project Fees	\$16,889.00
		\$36,021.00

<u>Northern</u>	Balance as of March 26, 2026		\$1,022,332.01
<u>State</u>	Total Check Written		-\$133,003.53
<u>Bank</u>	Receipt #12501	March Monthly Interest	\$2,933.69
<u>TRF</u>	voided check #42180 - wrong amt.	replaced it with #42181	\$6,649.45
	Receipt #12503	Pennington SWCD Refund for Tax exempt on tree order	\$223.77
	Receipt #12504	Dakota Heritage Monthly CD Interest	\$6,788.29
	Balance as of April 8, 2026	Current interest rate is 3.25%	\$905,923.68

<u>American</u>	Balance as of March 26, 2026		\$3,884,534.59
<u>Federal</u>	Receipt #12502	March Monthly Interest	\$11,238.54
<u>Fosston</u>	Balance as of April 8, 2026	Current interest rate is 3.35%	\$3,895,773.13

<u>CD's</u>	Dakota Heritage	12 month CD 4.50% Expiry 5-07-26	\$ 500,000.00
	Dakota Heritage	12 month CD 4.50% Expiry 5-07-26	\$ 500,000.00
	<i>Edward Jones</i>	12 month CD 4.25% Expiry 5-29-26	\$ 237,000.00
	<i>Edward Jones</i>	12 month CD 4.30% Expiry 6-18-26	\$ 239,000.00
	Dakota Heritage	12 month CD 4.04% Expiry 2-11-27	\$ 250,000.00
	Ultima Bank	12 month CD 3.75% Expiry 2-27-27	\$ 500,000.00
	Dakota Heritage	12 month CD 4.04% Expiry 2-26-27	\$ 500,000.00
	Dakota Heritage	12 month CD 4.04% Expiry 2-26-27	\$ 250,000.00
		Total CD Investments	\$2,976,000.00
		Total Cash (NSB + AFB + CD's)	\$7,777,696.81

**Cash that has been received and earmarked for projects:
(taken from remaining balance on financials)**

40% rcv'd after reconciliation 2/28/26	2024 Grant Red Lake River 1W1P Project #149	\$306,463.77
	2024 Grant Thief River 1W1P Project #149A	-\$107,279.53
	2023 Grant Clearwater 1W1P Project #149B	\$155,385.76
	2025 Grant Clearwater 1W1P Project #149B	\$1,485,882.00
	2024 CRP Payment Red Lake 1W1P	\$2,132.00
	2025 CRP Payment Red Lake 1W1P	\$100,000.00
	2026 Grant Thief River 1W1P Project #149A	\$353,194.00
	2026 MIDPOINT Red Lake River Project #149	\$10,000.00
		\$2,305,778.00

Payables committed to by board action:

City of Grygla	\$12,500.00
Mud River 180C	\$500,000.00
	\$ 512,500.00

Total accessible cash (Est.) **\$ 4,959,418.81**

STATE OF MINNESOTA
Before the
RED LAKE WATERSHED DISTRICT
SITTING AS THE DRAINAGE AUTHORITY FOR
JUDICIAL DITCH No. 1

In the Matter of:

PETITION FOR IMPROVEMENT TO

A PORTION OF JUDICIAL DITCH No. 1

**the Petition for Improvement to
that portion of Judicial Ditch No. 1
discharging into Outlet #3.**

Pursuant to Minn. Stat. § 103E.215, Petitioners seek an improvement to that portion of **JUDICIAL DITCH No. 1** that discharges into Outlet No. 3, which portion is described below. For their Petition, the undersigned Petitioners state and allege the following:

1. Petitioners seek the improvement to portions of **JUDICIAL DITCH No. 1** discharging into Outlet #3 as located in Deer Park Township (T-152-N, R-40-W), Pennington County, and Equality Township (T152-N, R-40-W), Red Lake County. The Ditch is currently under the authority of the Pennington/Red Lake County Joint Ditch Authority. Your Petition submits this Petition to the Red Lake Watershed District pursuant to Minn. Stat. § 103D.335, subd. 8.
2. **JUDICIAL DITCH No. 1** provides beneficial drainage to agricultural properties, public roadways, and other land said townships, together with other lands. A map of the current benefited area is attached hereto. As last improved and maintained, **JUDICIAL DITCH No. 1** is subject to side slope failures due to steep bank grades.
3. Even in a repaired state, the portions of **JUDICIAL DITCH No. 1** discharging into Outlet #3 as located in Deer Park Township (T-152-N, R-40-W), Pennington County, and Equality Township (T-152-N, R40-W), Red Lake County are inadequate to support beneficial drainage for current farming and drainage practices. These portions of **JUDICIAL DITCH No. 1** have insufficient capacity and need enlarging to furnish sufficient capacity.
4. The proposed improvements include the re-sloping of the ditch banks, enlargement of the ditch bottom, and improved grading to said portions of the ditch to the point where said portions would meet construction standards for a modern ditch with adequate hydraulic capacity to withstand a 10-year 24-hour rain event without overflowing.

RECEIVED

APR 08 2026

Initial:

5. The following is a description of a starting point, general course, and terminus of the proposed improvements of the following portions of **JUDICIAL DITCH No. 1**:

North/South

County 92 (310th Ave SE)

Commencing at the NW corner of Section 5 Deer Park Twp along the East road bank of County 92 (310th Ave SE); thence, south along said East road bank 5.66 miles, more or less, to its intersection with the Clearwater River (Outlet #3);

County 93 (320th Ave SE)

Commencing at the NW corner of Section 21 Deer Park Twp along the East road bank of County 93 (320th Ave SE); thence, south along said East road bank 1.00 miles, more or less, to its intersection with the portion of **JUDICIAL DITCH No. 1** running along the Red Lake County and Pennington County line;

East/West

120th Street SE

Commencing at the SW corner of Section 7 Deer Park Twp along North road bank of 120th Street SE; thence, east along the northern road bank of 120th Street SE approximately 3.75 miles to a point approximately 1280 feet west of the SE corner of Section 10 Deer Park Twp;

130th Street SE

Commencing at the SW corner of Section 16 Deer Park Twp along North road bank of 130th Street SE; thence east along the North road bank of 130th Street SE approximately 2.75 miles to a point along the south edge of Section 14, Deer Park Twp;

140th Street SE

Commencing at the SW corner of Section 20 Deer Park Twp along North road bank of 140th Street SE; thence, east along the North road bank of said 140th Street SE approximately 2.25 miles to a point approximately 1280 feet east of the SW corner of Section 22 Deer Park Twp;

SEE ATTACHED MAP FOR VISUAL DEPICTION.

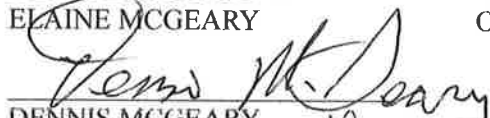
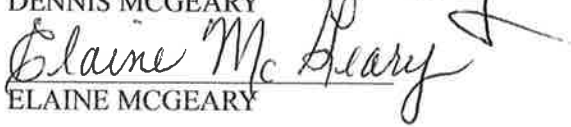
6. The 40-acre tracts or government lots and property where the proposed improvements pass over, including the names and addresses of the property owners from the records in the county assessor's office, are as set forth below, and signature lines for each owner are likewise set forth below.
7. The proposed improvements will be of public utility and promote the public health.
8. Petitioners will pay all costs of the proceedings if the proceedings are dismissed or the contract for construction of the proposed drainage system is not awarded.

9. A bond in the amount of at least \$10,000 is attached hereto, payable to the **RED LAKE WATERSHED DISTRICT** conditioned to pay the costs incurred if these proceedings are dismissed or a contract is not awarded to construct the improvement proposed in the petition. Petitioners acknowledge and agree that additional bonds may be required as additional costs are incurred in the proceedings.
10. Petitioners are the owners of _____ of the _____ 40-acre tracts or government lots and property, (1) at least twenty-six percent of the owners of the property affected by the proposed improvement; (2) at least twenty-six percent of the owners of property that the proposed improvement passes over; (3) the owners of at least twenty-six percent of the property area affected by the proposed improvement; or (4) the owners of at least twenty-six percent of the property area that the proposed improvement passes over.
11. Because the above-described portions of **JUDICIAL DITCH No. 1** which discharge into Outlet #3 need repair, Petitioners request, to the extent practicable, that the drainage authority consider, under Minn. Stat. § 103E.215, subd. 6, the separable maintenance portion of the work when determining benefits and assessing costs of the improvements.
12. This Petition may be signed in counterparts.

Respectfully submitted this 3 day of April, 2026 by: 

(NOTE: All properties are in Pennington County unless otherwise indicated. Descriptions are in 40 acre tracts or government lots followed by Section, Township, and Range, respectfully.)



North/South	Description	Owners	Address
310th Ave SE			
1.	Govt Lot 4 5-152-40	DENNIS MCGEARY & ELAINE MCGEARY	30925 CENTER ST E OKLEE MN 56742
2.	SW/NW 5-152-40	DENNIS MCGEARY & ELAINE MCGEARY	30925 CENTER ST E OKLEE MN 56742
3.	NW/SW 5-152-40	DENNIS MCGEARY & ELAINE MCGEARY	CENTER ST E OKLEE MN 56742
4.	SW/SW 5-152-40	DENNIS MCGEARY & ELAINE MCGEARY	CENTER ST E OKLEE MN 56742

Signatures:

 DENNIS MCGEARY

 ELAINE MCGEARY

5. NW/NW 8-152-40 MONTE B HAUGEN & SUSAN C HAUGEN 11150 310TH AVENUE SE OKLEE MN 56742

6. SW/NW 8-152-40 MONTE B HAUGEN & SUSAN C HAUGEN 11150 310TH AVENUE SE OKLEE MN 56742



Signatures:


MONTE B HAUGEN

SUSAN C HAUGEN

7. NW/SW 8-152-40 K C CHERVESTAD TRUSTEES & C M SORENSON CHERVESTAD 12224 330TH AVENUE SE OKLEE MN 56742

8. SW/SW 8-152-40 K C CHERVESTAD TRUSTEES & C M SORENSON CHERVESTAD 12224 330TH AVENUE SE OKLEE MN 56742

Signatures:




Trustee

Trustee

C M SORENSON CHERVESTAD

9. NW/NW 17-152-40 CHAD LUNDEEN 13497 340th AVE SE TRAIL MN 56684

10. SW/NW 17-152-40 CHAD LUNDEEN 13497 340th AVE SE TRAIL MN 56684

Signatures:


CHAD LUNDEEN

Spouse (if applicable)

11. NW/SW 17-152-40 RYAN R NELSON 9839 CENTER STREET EAST
OKLEE MN 56742

12. SW/SW 17-152-40 RYAN R NELSON 9839 CENTER STREET EAST
(PORTION OF) OKLEE MN 56742


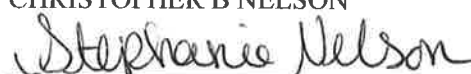
Signatures:


RYAN R NELSON

Spouse (if applicable)

13. SW/SW 17-152-40 CHRISTOPHER B NELSON & 31262 130TH STREET SE
(PORTION OF) STEPHANIE R NELSON OKLEE MN 56742

Signatures:


CHRISTOPHER B NELSON

STEPHANIE R NELSON

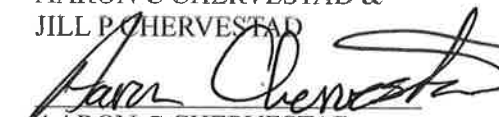

14. NW/NW 20-152-40 AARON C CHERVESTAD & 11705 320TH AVENUE SE
JILL P CHERVESTAD OKLEE MN 56742

15. SW/NW 20-152-40 AARON C CHERVESTAD & 11705 320TH AVENUE SE
JILL P CHERVESTAD OKLEE MN 56742

16. NW/SW 20-152-40 AARON C CHERVESTAD & 11705 320TH AVENUE SE
JILL P CHERVESTAD OKLEE MN 56742

17. SW/SW 20-152-40 AARON C CHERVESTAD & 11705 320TH AVENUE SE
JILL P CHERVESTAD OKLEE MN 56742

Signatures:


AARON C CHERVESTAD

JILL P CHERVESTAD

(17-24 Red Lake Co.)

18. NW/NW 29-152-40 DELUDE/GLENN B & & MARGARET E 14255 320TH AVENUE SE OKLEE MN 56742

19. SW/NW 29-152-40 DELUDE/GLENN B & & MARGARET E 14255 320TH AVENUE SE OKLEE MN 56742

Signatures:

Glenn B Delude
GLENN B DELUDE

Margaret Delude
MARGARET E DELUDE

20. NW/SW 29-152-40 SYRTVEIT/LORETTA & (LIFE ESTATE) TRYAN/LISA & LANA SORENSEN 218 PAVESTONE TRAIL BILLINGS MT 59106

21. SW/SW 29-152-40 (PORTION OF) SYRTVEIT/LORETTA & (LIFE ESTATE) TRYAN/LISA & LANA SORENSEN 218 PAVESTONE TRAIL BILLINGS MT 59106

Signatures:

LORETTA SYRTVEIT

Spouse (if applicable)

LISA TRYAN

Spouse (if applicable)

LANA SORENSEN

Spouse (if applicable)

22. SW/SW 29-152-40 (PORTION OF) CASEY BREKKE & KAYLA GILBERTSON BREKKE 31266 150TH ST SE OKLEE MN 56742

Signatures:

CASEY BREKKE

Spouse (if applicable)

KAYLA GILBERTSON BREKKE

Spouse (if applicable)

- | | | | |
|-----|-----------------|--|--|
| 23. | NW/NW 32-152-40 | SYRTVEIT/LORETTA &
(LIFE ESTATE)
TRYAN/LISA &
LANA SORENSEN | 218 PAVESTONE TRAIL
BILLINGS MT 59106 |
| 24. | SW/NW 32-152-40 | SYRTVEIT/LORETTA &
(LIFE ESTATE)
TRYAN/LISA &
LANA SORENSEN | 218 PAVESTONE TRAIL
BILLINGS MT 59106 |
| 25. | NW/SW 32-152-40 | SYRTVEIT/LORETTA &
(LIFE ESTATE)
TRYAN/LISA &
LANA SORENSEN | 218 PAVESTONE TRAIL
BILLINGS MT 59106 |

Signatures:

LORETTA SYRTVEIT

Spouse (if applicable)

LISA TRYAN

Spouse (if applicable)

LANA SORENSEN

Spouse (if applicable)

320th Ave SE

North/South	Description	Owners	Address
26.	NW/NW 21-152-40	DENNIS MCCULLOUGH TRUSTEES SHARON MCCULLOUGH MRLT	20612 CENTER ST EAST THIEF RIVER FALLS MN 56701
27.	SW/NW 21-152-40	DENNIS MCCULLOUGH TRUSTEES SHARON MCCULLOUGH MRLT	20612 CENTER ST EAST THIEF RIVER FALLS MN 56701

Signatures:

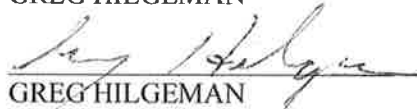
DENNIS MCCULLOUGH, Trustee

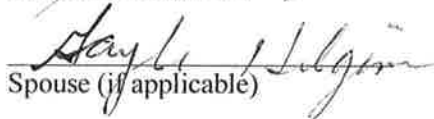
Additional Trustee (if applicable)

Additional Trustee (if applicable)

28.	NW/SW 21-152-40	GREG HILGEMAN	32470 140TH STREET SE OKLEE MN 56742
29.	SW/SW 21-152-40	GREG HILGEMAN	32470 140TH STREET SE OKLEE MN 56742

Signatures:


GREG HILGEMAN

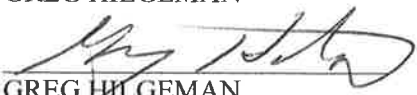
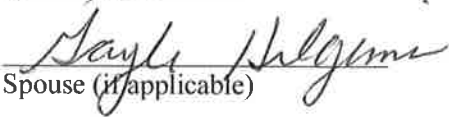


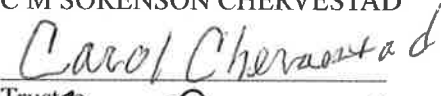


Spouse (if applicable)



East/West	Description	Owners	Address
120th Street SE			
30.	Govt. Lot 4 7-152-40	VANCE HAUGEN & BONNIE S HAUGEN	12620 DEER ROAD CANTON MN 55922

Signatures:

VANCE HAUGEN



BONNIE S HAUGEN

31. SE/SW 7-152-40 GREG HILGEMAN 32470 140TH STREET SE
OKLEE MN 56742
Signatures: 
GREG HILGEMAN

Spouse (if applicable)
32. SW/SE 7-152-40 DENNIS MCGEARY & 30925 CENTER ST EAST
ELAINE MCGEARY OKLEE MN 56742
33. SE/SE 7-152-40 DENNIS MCGEARY & 30925 CENTER ST EAST
ELAINE MCGEARY OKLEE MN 56742
Signatures: 
DENNIS MCGEARY

ELAINE MCGEARY
34. SW/SW 8 -152-40 K C CHERVESTAD TRUSTEES 12224 330TH AVENUE SE
C M SORENSON CHERVESTAD OKLEE MN 56742
35. SE/SW 8-152-40 K C CHERVESTAD TRUSTEES 12224 330TH AVENUE SE
C M SORENSON CHERVESTAD OKLEE MN 56742
Signatures: 
Trustee

Trustee

C M SORENSON CHERVESTAD
36. SW/SE 8-152-40 AARON C CHERVESTAD & 11705 320TH AVENUE SE
JILL P CHERVESTAD OKLEE MN 56742
37. SE/SE 8-152-40 AARON C CHERVESTAD & 11705 320TH AVENUE SE
JILL P CHERVESTAD OKLEE MN 56742
Signatures: 
AARON C CHERVESTAD

JILL P CHERVESTAD
38. SW/SW 9 -152-40 GARY LUNDEEN 32446 120TH STREET SE
OKLEE MN 56742

39. SE/SW 9-152-40 GARY LUNDEEN 32446 120TH STREET SE
OKLEE MN 56742

Signatures:


GARY LUNDEEN

Spouse (if applicable)

40. SW/SE 9-152-40 ALAN J VETTLESON & 11553 330TH AVENUE SE
CHRISTINE B VETTLESON OKLEE MN 56742

41. SE/SE 9-152-40 ALAN J VETTLESON & 11553 330TH AVENUE SE
CHRISTINE B VETTLESON OKLEE MN 56742

Signatures:


ALAN J VETTLESON

CHRISTINE B VETTLESON

42. SW/SW 10 -152-40 TODD ALLEN CHERVESTAD 33345 110TH STREET SE
OKLEE MN 56742

43. SE/SW 10-152-40 TODD ALLEN CHERVESTAD 33345 110TH STREET SE
OKLEE MN 56742


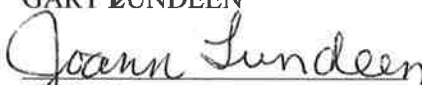
Signatures:


TODD ALLEN CHERVESTAD

Spouse (if applicable)


44. SW/SE 10-152-40 GARY LUNDEEN & 32446 120TH STREET SE
JOANN LUNDEEN 1/2 INT OKLEE MN 56742

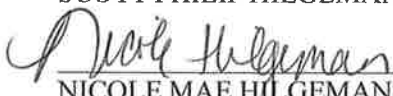
Signatures:


GARY LUNDEEN

JOANN LUNDEEN

<u>East/West</u>	<u>Description</u>	<u>Owners</u>	<u>Address</u>
130th Street SE			
45.	SW/SW 16 -152-40	SCOTT PHILIP HILGEMAN & NICOLE MAE HILGEMAN	12734 330TH AVENUE SE OKLEE MN 56742
46.	SE/SW 16-152-40	SCOTT PHILIP HILGEMAN & NICOLE MAE HILGEMAN	12734 330TH AVENUE SE OKLEE MN 56742

Signatures:





 SCOTT PHILIP HILGEMAN


 NICOLE MAE HILGEMAN

47.	SW/SE 16-152-40 (PORTION OF)	GLENN B DELUDE	14255 320TH AVE SE OKLEE MN 56742
-----	---------------------------------	----------------	--------------------------------------

Signatures:



 GLENN B DELUDE



 MARGARET E DELUDE


48.	SW/SE 16-152-40 (PORTION OF)	CHAD LUNDEEN	13497 340 th AVE SE TRAIL MN 56684
-----	---------------------------------	--------------	--

49.	SE/SE 16-152-40	CHAD LUNDEEN	13497 340 th AVE SE TRAIL MN 56684
-----	-----------------	--------------	--

50.	SW/SW 15 -152-40 (PORTION OF)	CHAD LUNDEEN	13497 340 th AVE SE TRAIL MN 56684
-----	----------------------------------	--------------	--

Signatures:





 CHAD LUNDEEN


 Spouse (if applicable)

51.	SW/SW 15-152-40 (PORTION OF)	SCOTT PHILIP HILGEMAN & NICOLE MAE HILGEMAN	12734 330TH AVENUE SE OKLEE MN 56742
-----	---------------------------------	--	---

Signatures:





 SCOTT PHILIP HILGEMAN


 NICOLE MAE HILGEMAN



52. SE/SW 15-152-40 CHAD LUNDEEN 13497 340th AVE SE
(PORTION OF) TRAIL MN 56684

Signatures:


CHAD LUNDEEN

Spouse (if applicable)

53. SE/SW 15-152-40 SCOTT PHILIP HILGEMAN & 12734 330TH AVENUE SE
(PORTION OF) NICOLE MAE HILGEMAN OKLEE MN 56742

Signatures:


SCOTT PHILIP HILGEMAN

NICOLE MAE HILGEMAN

54. SW/SE 15-152-40 GREG HILGEMAN 32470 140TH STREET SE
OKLEE MN 56742


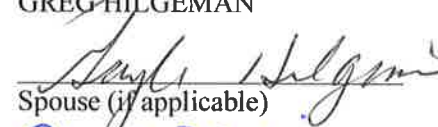


55. SE/SE 15-152-40 GREG HILGEMAN 32470 140TH STREET SE
OKLEE MN 56742







56. SW/SW14-152-40 GREG HILGEMAN 32470 140TH STREET SE
OKLEE MN 56742

57. SE/SW 14-152-40 GREG HILGEMAN 32470 140TH STREET SE
OKLEE MN 56742

58. SW/SE 14-152-40 GREG HILGEMAN 32470 140TH STREET SE
OKLEE MN 56742

Signatures:



GREG HILGEMAN

Spouse (if applicable)

Nicole Hilgeman 3-30-24

Scott Hilgeman 3-30-24

<u>East/West</u>	<u>Description</u>	<u>Owners</u>	<u>Address</u>
140th Street SE			
59.	SW/SW 20 -152-40	AARON C CHERVESTAD & JILL P CHERVESTAD	11705 320TH AVENUE SE OKLEE MN 56742
60.	SE/SW 20-152-40 (PORTION OF)	AARON C CHERVESTAD & JILL P CHERVESTAD	11705 320TH AVENUE SE OKLEE MN 56742
	Signatures:	 AARON C CHERVESTAD  JILL P CHERVESTAD	
61.	SE/SW 20-152-40 (PORTION OF)	GALE C DELUDE & JULIE M DELUDE	31340 140TH STREET SE OKLEE MN 56742
	Signatures:	 GALE C DELUDE  JULIE M DELUDE	
62.	SW/SE 20-152-40	IRENE SUSAN BILISKE & DENNIS LYNN BILISKE	PO BOX 272 HENSEL ND 58241
	Signatures:	_____ IRENE SUSAN BILISKE _____ DENNIS LYNN BILISKE	
63.	SE/SE 20-152-40	DELMER NESLAND REV TR	13901 320TH AVENUE NE OKLEE MN 56742
	Signatures:	 Trustee  Trustee	

- 64. SW/SW 21 -152-40 GREG HILGEMAN 32470 140TH STREET SE
OKLEE MN 56742
- 65. SE/SW 21-152-40 GREG HILGEMAN 32470 140TH STREET SE
OKLEE MN 56742
- 66. SW/SE 21-152-40 GREG HILGEMAN 32470 140TH STREET SE
OKLEE MN 56742
- 67. SE/SE 21-152-40 GREG HILGEMAN 32470 140TH STREET SE
OKLEE MN 56742

Signatures:


GREG HILGEMAN


Spouse (if applicable)

- 68. SW/SW 22 -152-40 GREG HILGEMAN & 32470 140TH STREET SE
GAYLE HILGEMAN OKLEE MN 56742

Signatures:


GREG HILGEMAN

Spouse (if applicable)

Signatures:


GAYLE HILGEMAN

Spouse (if applicable)

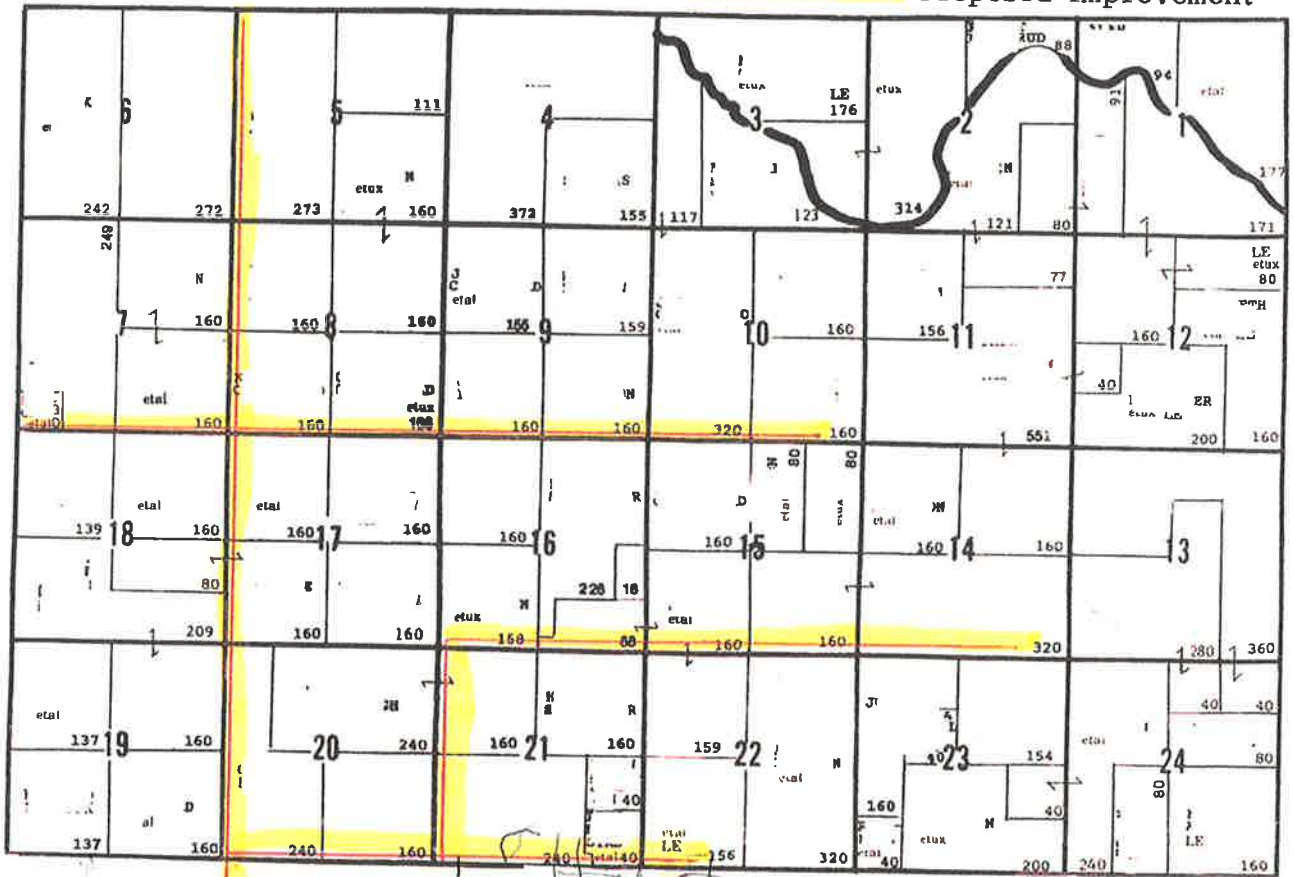
T-152-N

DEER PARK PLAT

R-40-W

PENNINGTON COUNTY

Proposed Improvement

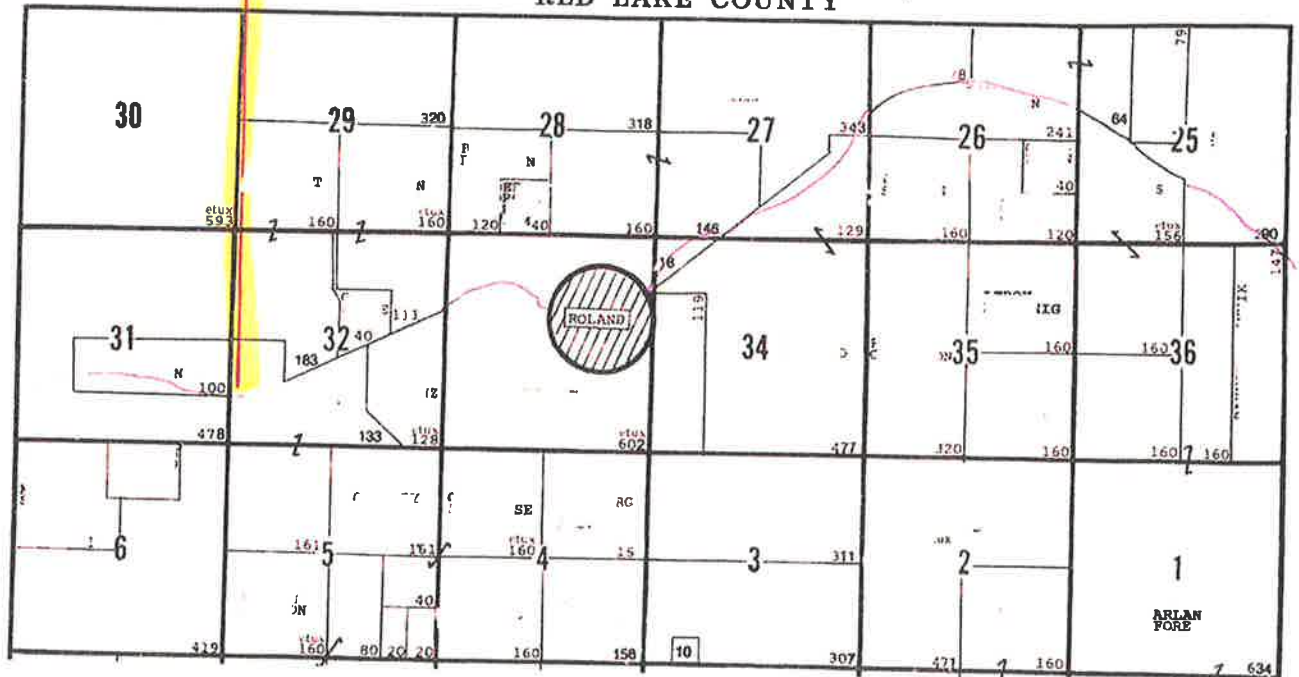


T-151-152-N

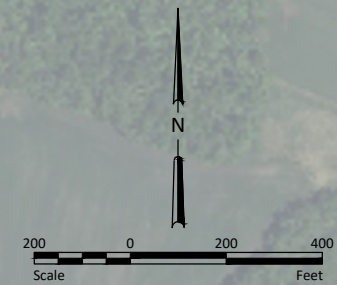
EQUALITY PLAT

R-40-W

RED LAKE COUNTY



H:\JBM\3600\3655\3655_0125 Brule Streambank\CAD\Plans\3655-0125_SITE_MAP.dwg SITE MAP-3/27/2026 7:47 AM-(tolson)



PRELIMINARY
NOT FOR CONSTRUCTION

No.	Revision	Date	By



Drawn by TJO	Date XX-XX-XXXX
Checked by TAN	Scale AS SHOWN

BRULE STREAMBANK STABILIZATION PROJECT
RED LAKE WATERSHED DISTRICT
RED LAKE RIVER

SITE MAP
PROJECT NO. 3655-0125

SHEET
1B

Item	OPC Costs	Distributed 10% Contingency, consolidated consulting	Consolidated TWSM Specific and Overall Excavation Activities	Split Excavation and Mobilization Costs	Total Costs	Activity Category
Random Riprap Class IV	\$ 238,750.00	\$ 262,625.00	\$ 262,625.00	\$ 262,625.00	\$ 552,015.90	Watershed-Based Implementation Funding, Streambank Stabilization
Mobilization	\$ 30,000.00	\$ 33,000.00	\$ 853,028.00	\$ 426,514.00		
Clearing and Grubbing	\$ 15,000.00	\$ 16,500.00				
Excavation - Common	\$ 556,830.00	\$ 612,513.00				
Granular Filter	\$ 23,750.00	\$ 26,125.00				
Stabilized Const. Exit	\$ 2,500.00	\$ 2,750.00				
Floatation silt curtain	\$ 20,000.00	\$ 22,000.00				
Sediment Control Log	\$ 15,750.00	\$ 17,325.00				
Turf Establishment	\$ 111,650.00	\$ 122,815.00			\$ 426,514.00	
Toe-Wood Debris	\$ 63,000.00	\$ 69,300.00	\$ 81,928.00	\$ 81,928.00	\$ 87,141.00	CPL Grant Balance for Aquatic Habitat Restoration + Match
Sod Mat	\$ 11,480.00	\$ 12,628.00				
Huot and Brule Tree and shrub plantings	\$ 9,153.67	\$ 10,069.03	\$ 10,069.03	\$ 5,213.00	\$ 4,856.03	WBIF
Engineering expenses	108,871.00	\$ 121,371.00	\$ 121,371.00	\$ 121,371.00	\$ 56,066.60	Engineering, Permitting, and Easement Expenses
Public Waters Permit	\$ 12,500.00					
Temporary Easements	\$ -					
Total	\$ 1,219,234.67	\$ 1,329,021.03	\$ 1,066,396.03	\$ 1,066,396.03	\$ 1,329,021.03	Total

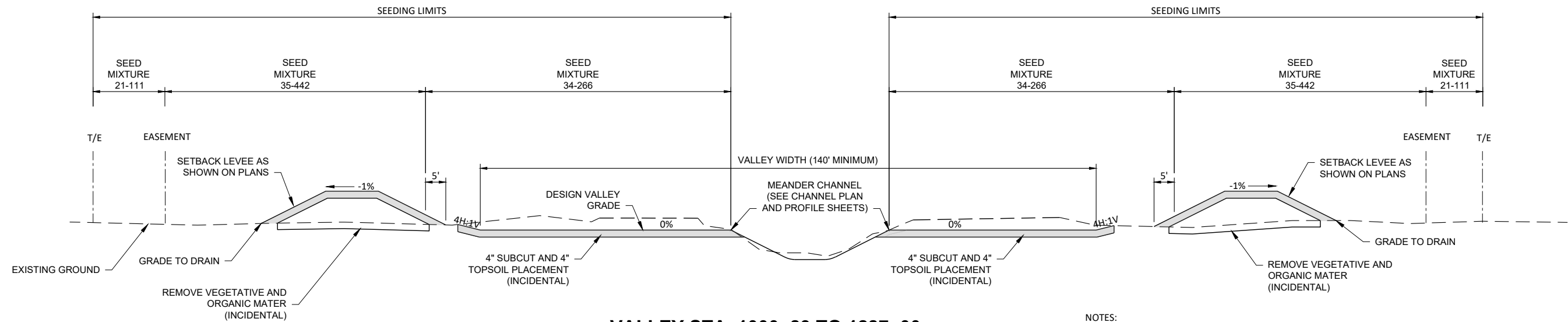
25 Huot Streambank CPL & Match Total Spent	\$ 170,332.30
25 Huot Streambank '26 Tree Order	\$ 3,952.72
CPL Expenses	\$ 154,847.53
RLWD Match	\$ 15,484.77

*Should we plan for RLWD staff planting, instead, to have a greater diversity of species?

**\$5,890.60 staff time and \$50,176 consultant

***Could move a significant portion of the \$15,000 admin grant budget to Objective 1.

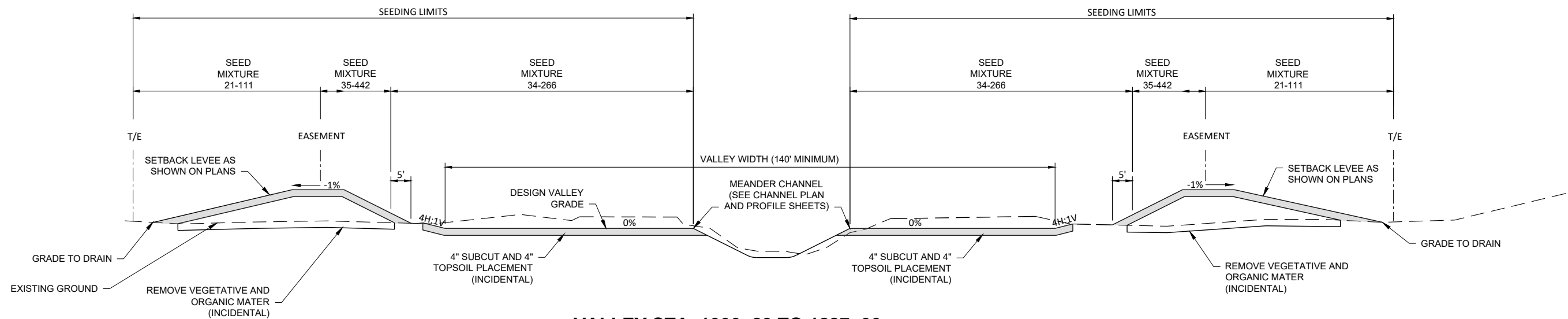
CPL/Aq. Habitat	\$ 217,365.47
RLWD CPL Match	\$ 21,737.23
WBIF (Const.)	\$ 556,871.93
WBIF (T&E)	\$ 65,304.40
319 Grant (Const)***	\$ 274,645.00
RLWD 319 Match (T&E)**	\$ 56,066.60
RLWD 319 Match (Const)	\$ 137,030.40
Total	\$ 1,329,021.03



VALLEY STA. 1000+83 TO 1287+00
TYPICAL COULEE RESTORATION SECTION 1
 NOT TO SCALE

NOTES:

1. THE CONTRACTOR SHALL FILL ABANDONED CHANNEL TO PROPOSED VALLEY DESIGN GRADE.
2. CONTRACTOR SHALL SALVAGE EXISTING TOPSOIL FOR LATER REUSE ON SITE IN VALLEY SUBCUT AREA AS WELL AS SLOPE DRESSING ON LEVEES.
3. DRAINAGE SHALL BE MAINTAINED ON THE OUTSIDE OF EMBANKMENTS OR SPOIL SHALL BE GRADED TO DRAIN. THE GRADED SURFACE SHALL HAVE A MINIMUM OF 4" OF TOPSOIL (INCIDENTAL).
4. IN AREAS WHERE THE EXCAVATED CHANNEL VALLEY FINISHED SURFACE LACKS TOPSOIL AT THE FINISHED SURFACE, 4" SHALL BE SUBCUT AND FILLED WITH TOPSOIL AS THE FINISHED SURFACE.
5. SEED MIXTURE 21-111 (OATS COVER CROP) SHALL BE SOWN AS TEMPORARY EROSION PROTECTION IF THE TEMPORARY EASEMENT AREA WILL NOT BE RETURNED TO AGRICULTURAL PRODUCTION WITHIN THE SWPPP TIMEFRAME OF COMPLETING GRADING OPERATIONS.
6. DUE TO RESTRICTIVE PLANTING DATES FOR SEED MIXTURES 34-266 AND 35-442, TEMPORARY SEEDING WITH SEED MIXTURE 21-111 SHALL TAKE PLACE TO ESTABLISH VEGETATION WITHIN ALL SEEDING LIMITS IDENTIFIED IF PLANTING OPERATIONS ARE PERFORMED OUTSIDE THE SPRING AND FALL SEEDING WINDOW IDENTIFIED IN THE SPECIAL PROVISION. FINAL SEEDING OF MIXTURES 34-266 AND 35-442 SHALL BE NO-TILL DRILLED INTO THE STANDING COVER CROP NO SOONER THAN OCTOBER 15TH OR THE FOLLOWING SPRING AS DIRECTED BY THE ENGINEER.



VALLEY STA. 1000+83 TO 1287+00
TYPICAL COULEE RESTORATION SECTION 2
 NOT TO SCALE

H:\JBM\3400\3429\UG_3429_049\CAD\Plans\020 - Details.dwg-Details (1)-1/27/2025 9:58 AM-(tolson)

1	NOTE: 6	1-27-25	TJO	I hereby certify that this plan, specification, or report was prepared by me or under my direct supervision, and that I am a duly licensed Professional Engineer under the laws of the State of Minnesota. <i>Tony A. Nordby</i> Tony A. Nordby License No. 51392	1-27-2025
No.	Revision	Date	By		Date



Drawn by	Date
TJO	1-27-2025
Checked by	Scale
TAN	AS SHOWN

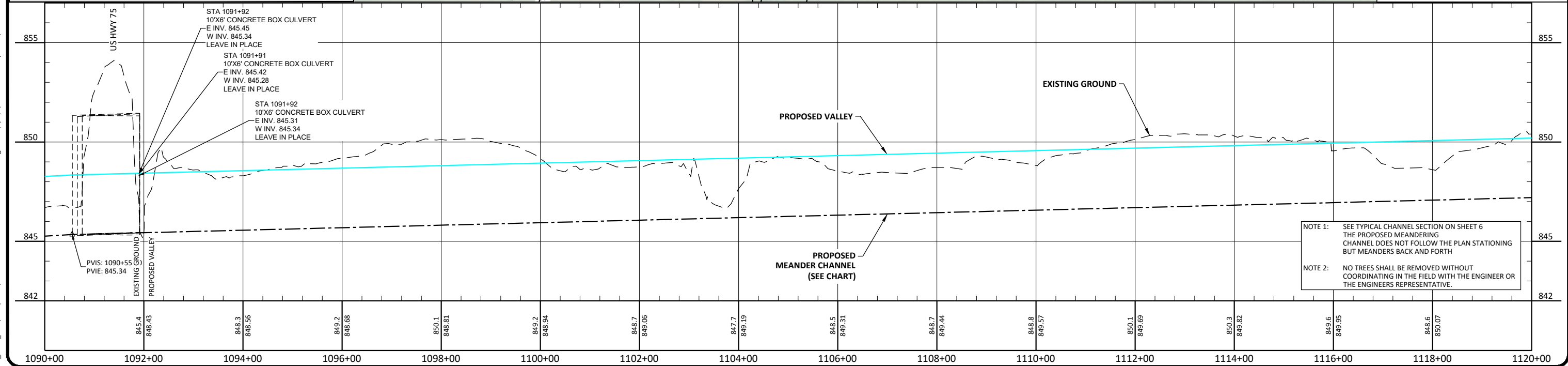
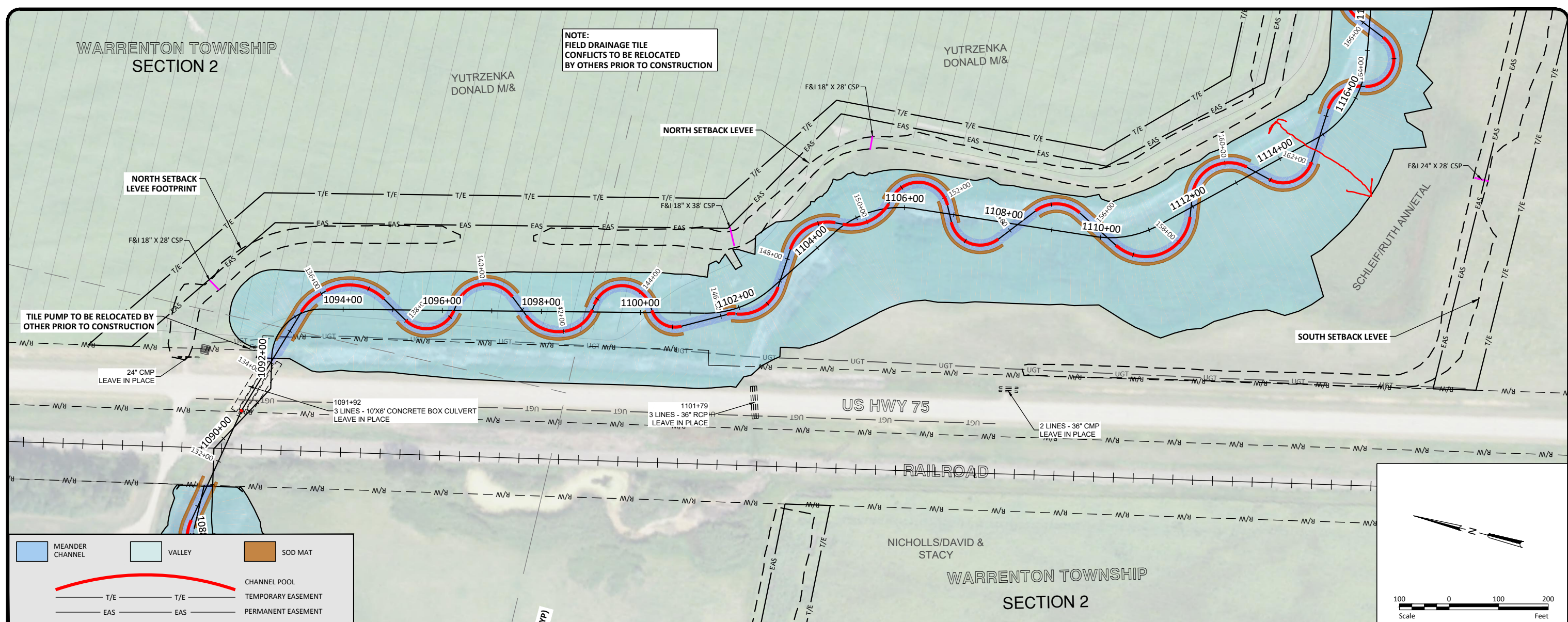
SWIFT COULEE CHANNEL RESTORATION - PHASE 1
 MIDDLE-SNAKE-TAMARAC RIVERS WATERSHED DISTRICT
 WARREN, MINNESOTA

COULEE RESTORATION
 TYPICAL SECTION
 PROJECT NO. 3429-0049

SHEET
 6

WARRENTON TOWNSHIP
SECTION 2

NOTE:
FIELD DRAINAGE TILE
CONFLICTS TO BE RELOCATED
BY OTHERS PRIOR TO CONSTRUCTION



NOTE 1: SEE TYPICAL CHANNEL SECTION ON SHEET 6
THE PROPOSED MEANDERING
CHANNEL DOES NOT FOLLOW THE PLAN STATIONING
BUT MEANDERS BACK AND FORTH

NOTE 2: NO TREES SHALL BE REMOVED WITHOUT
COORDINATING IN THE FIELD WITH THE ENGINEER OR
THE ENGINEERS REPRESENTATIVE.

H:\JBM\3400\3429\16_3429_049\CAD\Plans\060 - Channel Plan & Profile 100scale.dwg-P & P (4)-1/3/2025 2:54 PM-(tblson)

No.		Revision		Date	By	I hereby certify that this plan, specification, or report was prepared by me or under my direct supervision, and that I am a duly Licensed Professional Engineer under the laws of the State of Minnesota. <i>Tony J. Nordby</i> Tony J Nordby License No. 51392		Date 1-3-2025			Drawn by TJO	Date 1-3-2025	SWIFT COULEE CHANNEL RESTORATION - PHASE 1 MIDDLE-SNAKE-TAMARAC RIVERS WATERSHED DISTRICT WARREN, MINNESOTA	VALLEY & CHANNEL PLAN & PROFILE PROJECT NO. 3429-0049	SHEET 14
								Checked by TAN	Scale AS SHOWN						

**Thief River Times
Red Lake Falls Gazette
Crookston Watch
East Grand Forks Exponent**

Please publish this Notice once, prior to April 20, 2026, during the week of April 12-18.

Red Lake River Comprehensive Watershed Management Plan Draft Amendment

NOTICE is hereby given that the Red Lake River One Watershed One Plan (1W1P) Policy Committee, on behalf of the Pennington County and Pennington Soil and Water Conservation District (SWCD), Red Lake County and Red Lake County SWCD, Polk County and West Polk SWCD, East Polk SWCD, and Red Lake Watershed District (RLWD) will hold a Public Hearing on the draft Plan Amendment to the Red Lake River Comprehensive Watershed Management Plan. The hearing will be held on Thursday, April 30, 2026, at 9:30 a.m. at the Red Lake Watershed District Office, 1000 Pennington Avenue South, Thief River Falls, MN.

A copy of the Plan Amendment can be found on the Pennington SWCD website: <https://www.penningtonswcd.org/>. Written copies of the plan amendment can be seen at the Red Lake Watershed District or Pennington SWCD offices.

The purpose of this hearing is to present the comments received during the 60-day comment period. All persons are invited to attend the hearing and submit comments, written or verbal, that will become part of the official public hearing record. These comments will be considered when making final revisions to amended Plan.

To submit written comments or for more information, please contact:

Peter Nelson
Red Lake River 1W1P Coordinator
Pennington SWCD
201 Sherwood Avenue South
Thief River Falls, MN 56701
peter.nelson@pennington.mnswcd.org

REGISTER NOW

River Watch Retreat

JUNE 23RD-25TH, 2026
@ U OF MN CROOKSTON

\$75 for River Watch students to attend



Outdoor Exploration

Spend an afternoon kayaking down the river at a secret spot only River Watchers know about. Take time to pack a lunch and play games on the sandbar.



Youth Leadership

This retreat is all about discovering yourself and learning how to showcase your new skillset. You will head into next year as a River Watch captain ready to wade through all the challenges we throw at you.



Meet New Friends

The Red River Basin River Watch program works across state lines and includes dozens of schools. Meet other students from the region as we kayak, play yard games, and sit around the bonfire.

REGISTER NOW

Cost: \$75.00

For financial assistance
Contact Asher Kingery
asher@iwinst.org



RSVP by April 10th



Good morning!

We are excited to offer the River Watch Retreat again this year at the University of Minnesota-Crookston and surrounding area on June 23rd-25th! Attached is a flyer with some information and a QR code for students to pre-register on our [Google Form](#).

At this time, we are allowing two students per school in grades 8-11 (9-12 grades for the 26/27 school year) to sign up for the retreat. The cost is \$75.00 but we aren't requiring payment due at registration. The payment covers everything from lodging to meals.

Please have those students interested sign up by next Friday, April 10th - at that time we will decide how many additional students are able to attend.

Agenda for June 23-25th

Day 1: Arrive at UMC for registration and room tour, kayak with packed lunch, tie dye t-shirts, yard games & bonfire

Day 2: Field trip day with stops at rivers for research & recreation, yard games & bonfire

Day 3: River Watch 2026/27, RW Captain duties, pack-up and group photo

To recap:

All RW teams can send up to two students in grades 8-11 (9-12 next year)

Use QR code to sign up on our Google Form - please fill out the form completely

RSVP by next Friday (April 10th)

Thanks!

Asher Kingery

Project Specialist

International Water Institute

701-331-9259



Permit # 26-008

Status Report: **Received**

Expiration:

Applicant Information

Name	Organization	Address	Email	Phone Number(s)
James Oberg		2217 9th st se East Grand Forks,MN 56721-3008	James.oberg11@outlook.com	tel: 831-236-2815

General Information

- (1) The proposed project is a: **Culvert Installation / Removal / Modification, Surface Drainage (New Ditch or Improvement),**
- (2) Legal Description
- (3) County: **Polk** Township: **Brandt** Range: **46** Section: **26**
- (4) Describe in detail the work to be performed: Adding two culverts along that 1 mile gravel road to keep the water in the ditch along the gravel road (221 Ave NW). It currently goes through Rodney Larson and Mike Tiedaman's fields to get to the highway instead of traveling in the roadside ditch. The problem starts 1 mile north of County Rd 21 in my field, I would like to add a culvert on the west side of the road that takes the water directly south in the road side ditch to County Rd 21. Currently the water goes through multiple culverts to get to the east side of the road where sits for weeks to travel 1 mile. We would add the two culverts where needed, then clean the road side ditch so water stays in the ditch and not goes overland through the fields
- (5) Why is this work necessary? Explain water related issue/problem being solved. **Currently there is no straight access for the water to travel along the roadside ditch (west side). It jumps into the fields due to no culvert at the half mile marker/crossing. Who ever back in the day put that gravel road in did not put in a culvert for the water to travel straight south along the gravel road. Each spring and whenever we get more than .5 - 1 inch of rain, we have overland flooding due to the water backing up due to no culverts along the west side of the gravel road.**

Note: I answered the question "NO" below because the project will take place on James Oberg, Rodney Larson, and Mike Tiedaman farm land. Each have approved this plan.

Status

Status	Notes	Date
Received		03/26/2026

Conditions

NOTE: This permit does not relieve the applicant of any requirements for other permits which may be necessary from Township, County, State, or Federal Government Agencies.

- Work in road right-of-way is subject to approval of road authority (Township, County, or State).
- For work within Legal drainage system right-of-way or RLWD Project Easement Areas, applicant agrees to move their utilities at their own expense if it is determined that the utility needs to be moved in the future by the RLWD.
- Unless otherwise noted, all approved permit applications expire one year from the date of board approval. A permit renewal can be applied for prior to the expiration date by contacting the district office.
- This Permit does not relieve you of any requirements for other permits, which may be necessary from Township, County, State, or Federal Government Agencies.
- Please be aware of the requirements of the Rules of the District, found on our web-site at http://www.redlakewatershed.org/PDF_Files/RED%20LAKE%20WATERSHED%20DISTRICT%20RULES_Adopted%208-27-15.pdf



↪ 26008 - James Oberg
Brandt TWP, Sect 26
Polk County



2013-071 Permit to Cut Berm

Soil Boring Site 3 Elevation 936.89 EG

Soil boring Site 2 Elevation 932.71 EG29
Soil Boring Site 1 Elevation 930.42 EG



Pembina Wildlife Management Area

Pembina Wildlife Management Area

Belgium Wildlife Management Area

Pembina State Wildlife Management Area

Euclid

Image © 2026 Airbus

Google Earth

Imagery Date: 3/6/2025 48°04'19.65" N 96°40'45.22" W elev 881 ft eye alt 12.96 mi




2013-071 Permit to Cut Berm

Image © 2026 Airbus

Google Earth

Imagery Date: 9/1/2022 48°03'31.86" N 96°32'44.45" W elev 956 ft eye alt 13739 ft

1985



RED LAKE WATERSHED DISTRICT PERMIT NUMBER 13071

In the matter of the application of: Philip Olson, 22589 300th Avenue NW Warren MN 56762

Pursuant to Minnesota Statutes Chapter 103D, the Permit and Drainage Rules of the Red Lake Watershed District, and on the basis of the statement and information contained in the permit application submitted by applicant, including all letters, maps, and other supporting data furnished by applicant, all of which are made a part hereof by reference, permission is hereby granted to Philip Olson for the purposes of notice and other communications pertaining to this permit is 22589 300th Avenue NW Warren, MN 56762 the purpose of doing the work applied for with the following exceptions, changes, and/or special conditions:

Red Lake Watershed District (RLWD) approval as shown on the attached map and as per approval of Brandt Township specs/conditions; as a portion of the work is within township road Right-of Way. Applicant shall seed and mulch all disturbed areas in a timely manner after completion of excavation. We recommend the standard MnDOT roadside seed mixture #250. Due to the sandy soils, we also recommend that the proposed ditch has side slopes of 4 foot horizontal to 1 foot vertical (4:1). For proposed work on lands not owned by applicant, he/she must obtain, in writing, permission from the affected landowners to perform proposed work. Applicant is responsible for utility locates by calling Gopher 1. (1-800-252-1166)

This permit is granted subject to the following provisions:

- 1) This permit is permissive only and shall not release the permittee from any liability or obligation imposed by Minnesota Statutes, Federal Law or Local Ordinances and shall be subject to all conditions and limitations now or hereafter imposed by law. The Red Lake Watershed District makes no representations to the applicant in granting the permit that the proposed work complies or does not comply with the existing law. No liability shall be imposed upon or incurred by the District or any of its officers, agents or employees, officially or personally, on account of the granting of this permit, or on account of any damage to any person or property resulting from any act or omission of the permittee or any of its agents, employees or contractors relating to any matter hereunder. This permit shall not be construed as estopping or limiting any legal claim or right of action of the District against the permittee, its agents, employees, or contractors for violation of or failure to comply with the provisions of the permit or applicable provisions of law.
- 2) Work authorized under this permit shall be completed by August 12, 2014, unless extended by the District.
- 3) The permittee shall grant access to the site at all reasonable times during and after construction to authorized representatives of the District for inspection of the work authorized by this permit.
- 4) This permit may be terminated by the District without notice at any time deemed necessary for the management of the water resources of the District, or in the interest of the public health and welfare, or for violation of any of the provisions of this permit.

Dated this 12 day of August, 2013.

Red Lake Watershed District



Myron Jesma, Administrator

P.A. No. 13071

**APPLICATION FOR PERMIT
RED LAKE WATERSHED DISTRICT**
1000 Pennington Avenue South
Thief River Falls, MN 56701
218-681-5800

TO THE BOARD OF MANAGERS:

Applicant's Name: Philip Olson		Telephone Number: 218-686-1131	
Address (Street, RFD, Box No., City, State, Zip): 22589 300th Av NW Warren Mn 56762			
Project Location: Government Lot _____		Quarter Section(s) _____ Section(s) 25, 26	
Township (Name & #) Brant		Range # 46 County Polk	
Type of Work Proposed:			
<input type="checkbox"/> Excavate	<input checked="" type="checkbox"/> Install	<input type="checkbox"/> Channel	<input type="checkbox"/> Dike
<input type="checkbox"/> Fill	<input type="checkbox"/> Remove	<input checked="" type="checkbox"/> Culvert (Size 48" Dia.)	<input type="checkbox"/> Erosion Control
<input type="checkbox"/> Drain	<input type="checkbox"/> Other	<input type="checkbox"/> Bridge (Size _____)	<input type="checkbox"/> Other
<input type="checkbox"/> Construct	<input type="checkbox"/>	<input type="checkbox"/> Dam	<input type="checkbox"/>

Be sure to attach all necessary reports, maps, drawings, photos, other data, etc., to support permit application.

Description of work to be done: New Ditch Between Center of Sec 25, 26 Brant Twp. Install Culvert IN Through 222nd ANW.	
Estimated drainage area: acres _____ or sq. mile(s) _____	
Work is necessary because: Current Ditches Do Not Drain. Beaver problems.	

I hereby make application for a permit to proceed with the proposal described above and have attached all supporting maps, plans, and other information submitted with this application. The information submitted and statements made concerning this application are true and correct to the best of my knowledge. Obtaining a permit from the Managers does not relieve the applicant from the responsibility of obtaining any other additional authorization or permits required by law.

Signature of owner or authorized agent Philip A. Olson	Date 7-22-13
--	------------------------

MS
7-22-13
RECEIVED
JUL 22 2013
RLWD

For Office Use Only
P.A. No. **13071**

**APPLICATION FOR PERMIT
RED LAKE WATERSHED DISTRICT**
1000 Pennington Avenue South
Thief River Falls, MN 56701
218-681-5800

TO THE BOARD OF MANAGERS:

Applicant's Name: <u>Philip Olson</u>		Telephone Number: <u>218-686-1131</u>	
Address (Street, RFD, Box No., City, State, Zip): <u>22589 300th Av NW Warren Mn 56762</u>			
Project Location: Government Lot _____		Quarter Section(s) _____ Section(s) <u>25, 26</u>	
Township (Name & #) <u>Braut</u>		Range # <u>46</u> County <u>Polk</u>	
Type of Work Proposed:			
<input type="checkbox"/> Excavate	<input checked="" type="checkbox"/> Install	<input type="checkbox"/> Channel	<input type="checkbox"/> Dike
<input type="checkbox"/> Fill	<input type="checkbox"/> Remove	<input checked="" type="checkbox"/> Culvert (Size <u>48" DIA.</u>)	<input type="checkbox"/> Erosion Control
<input type="checkbox"/> Drain	<input type="checkbox"/> Other	<input type="checkbox"/> Bridge (Size _____)	<input type="checkbox"/> Other
<input type="checkbox"/> Construct	<input type="checkbox"/>	<input type="checkbox"/> Dam	<input type="checkbox"/>

Be sure to attach all necessary reports, maps, drawings, photos, other data, etc., to support permit application.

Description of work to be done: <u>New Ditch Between Center of Sec 25, 26 Braut Twp. Install culvert IN</u>	
Estimated drainage area: acres <u>1.8</u> or sq. mile(s) <u>@ Through 222nd ANNW.</u>	
Work is necessary because: <u>Current Ditches Do Not Drain. Beaver problems.</u>	

I hereby make application for a permit to proceed with the proposal described above and have attached all supporting maps, plans, and other information submitted with this application. The information submitted and statements made concerning this application are true and correct to the best of my knowledge. Obtaining a permit from the Managers does not relieve the applicant from the responsibility of obtaining any other additional authorization or permits required by law.

Signature of owner or authorized agent <u>Philip A. Olson</u>	Date <u>7-22-13</u>
--	------------------------

*MS
7-22-13*

RECEIVED
JUL 22 2013
RLWD

For Office Use Only P.A. No. <u>13071</u>
--

Permit #13071 - Philip Olson

Revision to permit:

An on- site meeting was held on Monday September 16, 2013, at the Oberg farm shop (sec. 26 – Brandt Twp.), with the permit applicant and adjacent landowners.

Attending: Philip Olson, James Oberg, Dave Garry, Rodney Larson, Larry Larson, Loren Sanderson (RLWD)

After the initial work had begun, and based on site inspection by myself, along with the discussion's at the meeting, the following revisions were agreed upon.

- 1) The upper (East) end of Mr. Olson's ditch is farther West than shown on original permit
- 2) Culvert size through the township road shall be a 36" diameter
- 3) Landowners and Red Lake Watershed Dist. will monitor runoff events for about 2 years, to determine if a control gate is needed on the 36" culv.
- 4) Monitor erosion and repair in a timely manner, when necessary


(new map is attached)

All other conditions from original permit shall remain the same.



Loren Sanderson

Red Lake Watershed District




Philip Olson

Applicant

Dated: September 25, 2013

Philip Olson

Red Lake Watershed District



Courtesy of Red Lake Watershed District

RED LAKE WATERSHED DISTRICT

I RECOMMEND approval of this permit.

I DO NOT RECOMMEND the approval of this permit.

I request this application be put on the agenda for the next Board meeting.

Comments: _____

P.A. #13071

Red Lake Watershed District (RLWD) approval as shown on the attached map and as per approval of Brandt Township specs/conditions; as a portion of the work is within township road Right-of Way.

Applicant shall seed and mulch all disturbed areas in a timely manner after completion of excavation. We recommend the standard MnDOT roadside seed mixture #250. Due to the sandy soils, we also recommend that the proposed ditch has side slopes of 4 foot horizontal to 1 foot vertical (4 : 1).

For proposed work on lands not owned by applicant, he/she must obtain, in writing, permission from the affected landowners to perform proposed work.

Applicant is responsible for utility locates by calling Gopher 1. (1-800-252-1166)

Date 8-7-13

Signature Loren Sanderson

Title Eng. Spec.

#071

APPLICATION FOR PERMIT
RED LAKE WATERSHED DISTRICT

1000 Pennington Avenue South
Thief River Falls, MN 56701
218-681-5800

TO THE BOARD OF MANAGERS:

Applicant's Name: <i>Philip Olson</i>		Telephone Number: <i>218-686-1131</i>	
Address (Street, RFD, Box No., City, State, Zip): <i>22589 300th Av NW Warren Mn 56762</i>			
Project Location: Government Lot _____		Quarter Section(s) _____ Section(s) <i>25, 26</i>	
Township (Name & #) <i>Brant</i>		Range # <i>46</i> County <i>Polk</i>	
Type of Work Proposed:			
<input type="checkbox"/> Excavate	<input checked="" type="checkbox"/> Install	<input type="checkbox"/> Channel	<input type="checkbox"/> Dike
<input type="checkbox"/> Fill	<input type="checkbox"/> Remove	<input checked="" type="checkbox"/> Culvert (Size _____)?	<input type="checkbox"/> Erosion Control
<input type="checkbox"/> Drain	<input type="checkbox"/> Other	<input type="checkbox"/> Bridge (Size _____)	<input type="checkbox"/> Other
<input type="checkbox"/> Construct	<input type="checkbox"/>	<input type="checkbox"/> Dam	<input type="checkbox"/>

Be sure to attach all necessary reports, maps, drawings, photos, other data, etc., to support permit application.

Description of work to be done: <i>New Ditch Between Center of Sec 25, 26 Brant Twp. Install Culvert IN @ Through 222nd ANNW.</i>
Estimated drainage area: acres _____ or sq. mile(s) _____
Work is necessary because: <i>Culvert Ditches Do Not Drain. Beaver problems.</i>

I hereby make application for a permit to proceed with the proposal described above and have attached all supporting maps, plans, and other information submitted with this application. The information submitted and statements made concerning this application are true and correct to the best of my knowledge. Obtaining a permit from the Managers does not relieve the applicant from the responsibility of obtaining any other additional authorization or permits required by law.

Signature of owner or authorized agent <i>Philip A. Olson</i>	Date <i>7-22-13</i>
--	------------------------

*MS
7-22-13*

RECEIVED
JUL 22 2013
RLWD

For Office Use Only
P.A. No. *13071*

RED LAKE WATERSHED DISTRICT

I RECOMMEND approval of this permit.

I DO NOT RECOMMEND the approval of this permit.

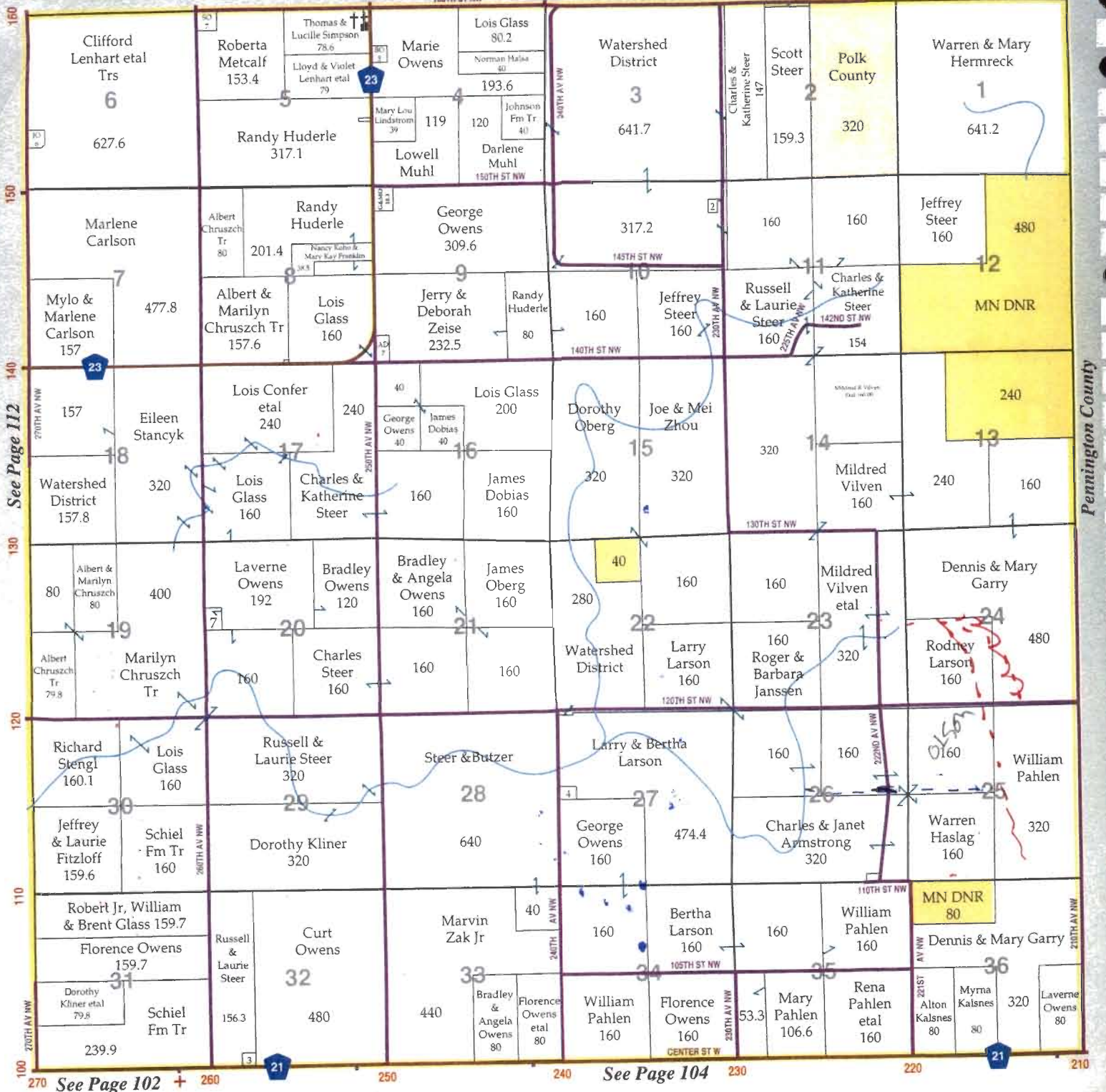
I request this application be put on the agenda for the next Board meeting.

Comments: _____

Date 8/8/13

Signature *Aimee Wedeman*

Title Mgr.



See Page 112

See Page 102 +

See Page 104



Heritage Village in East Grand Forks serves as an instrument to preserve the history of the Northern Red River Valley. During Heritage Days, the third week of every August, visitors can enjoy steam engine threshing machines, museum displays, demonstrations and much more. East Grand Forks is home to Casey Holt Junction, which was designed to resemble a train depot. It features a 32 by 17 foot room housing a model railroad layout.

Philip Olson

Denny - 289-0928-c



LARRY LARSON

48"
= 24" R CMAA

RIDGE CUT



Courtesy of Red Lake Watershed District OBERG. JAMES



Red Lake Watershed District

Permit # 26-003

Status Report: Approved

Expiration:04/08/2027

Applicant Information

Name	Organization	Address	Email	Phone Number(s)
Greg LeBlanc	owner	19536 US HWY 2 SW Crookston, MN 56716	leblancfarming@gmail.com	tel: 218-280-0310

General Information

- (1) The proposed project is a: **Tiling,**
- (2) Legal Description
- (3) County: **Polk** Township: **Kertsonville** Range: **45** Section: **5**
- (4) Describe in detail the work to be performed: Pattern Tile 3/8" drainage coef, 40 ft spacing reg perf, 73 acres, pump in NW of project, outlet into ditch on south side of US HWY 2. Please let landowner/contractor know if any HWY permits are necessary.
- (5) Why is this work necessary? Explain water related issue/problem being solved. **improve productivity and drainage**

Status

Status	Notes	Date
Approved	The Red Lake Watershed District (RLWD) approves the Pattern tile project with 'Pumped' outlet(s). If any work is within a public road and/or public ditch Right-of-Way, applicant shall contact the appropriate road/ditch authority for their approval and must meet their specs/conditions. Directly downstream of the tile and/or pump station(s) outlets, applicant shall ensure that adequate grade and drainage is provided. Applicant shall install appropriate erosion control measures for energy dissipation at the tile outlet(s) to prevent erosion. Applicant shall install appropriate markers to show the outlet end of the pipe, any damage caused by maintenance will be at the expense of the landowner/applicant Note: Please be aware of and review the 'bullet points' on the bottom half of the application. This application does not exempt the permit applicant from local, state, or federal authority that might require their approval. If any of the work is done near adjacent wetlands or public watercourse, applicant shall contact the appropriate jurisdictional authority prior to the installation of the tile lines and meet their spec's/conditions. Directly downstream of the outlet, applicant shall ensure that adequate grade and drainage is provided. Applicant is responsible for utility locates by calling Gopher 1. (1-800-252-1166)	04/08/2026
Received		03/11/2026



Red Lake Watershed District

Permit # 26-006

Status Report: Approved

Expiration: 04/08/2027

Applicant Information

Name	Organization	Address	Email	Phone Number(s)
Dominic LeBlanc		19536 US HWY 2 SW Crookston, MN 56716	lfarms91@gmail.com	tel: 218-280-0106

General Information

- (1) The proposed project is a: **Tiling,**
- (2) Legal Description
- (3) County: **Polk** Township: **Gentilly** Range: **45** Section: **31**
- (4) Describe in detail the work to be performed: Surface inlet just north of shop 8" into a main that goes to ditch.
- (5) Why is this work necessary? Explain water related issue/problem being solved. **Drain excess water in yard**

Status

Status	Notes	Date
Approved	The Red Lake Watershed District (RLWD) approves the Pattern tile project with 'gravity' outlet(s). If any work is within a public road and/or public ditch Right-of-Way, applicant shall contact the appropriate road/ditch authority for their approval and must meet their specs/conditions. Directly downstream of the tile and/or pump station(s) outlets, applicant shall ensure that adequate grade and drainage is provided. Applicant shall install appropriate erosion control measures for energy dissipation at the tile outlet(s) to prevent erosion. Applicant shall install appropriate markers to show the outlet end of the pipe, any damage caused by maintenance will be at the expense of the landowner/applicant Note: Please be aware of and review the 'bullet points' on the bottom half of the application. This application does not exempt the permit applicant from local, state, or federal authority that might require their approval. If any of the work is done near adjacent wetlands or public watercourse, applicant shall contact the appropriate jurisdictional authority prior to the installation of the tile lines and meet their spec's/conditions. Directly downstream of the outlet, applicant shall ensure that adequate grade and drainage is provided. Applicant is responsible for utility locates by calling Gopher 1. (1-800-252-1166)	04/08/2026
Received		03/23/2026



Permit # 26-007

Status Report: **Approved**

Expiration: **04/08/2027**

Applicant Information

Name	Organization	Address	Email	Phone Number(s)
Darin Carlstrom	Polk County Highway	820 Old Highway 75 South Crookston, MN 56716	darin.carlstrom@polkcountymn.gov	tel: 218-470-8254

General Information

- (1) The proposed project is a: **Culvert Installation / Removal / Modification,**
- (2) Legal Description
- (3) County: **Polk** Township: **Gentilly** Range: **45** Section: **31**
- (4) Describe in detail the work to be performed: Replace 72" RCP Culvert with 10x5 PCC Box Culvert
- (5) Why is this work necessary? Explain water related issue/problem being solved. **Existing 72" culvert is deficient**

Status

Status	Notes	Date
Approved	The Red Lake Watershed District (RLWD) approves to replace a failing 72" RCP Culvert and install a 10'X5' Box culvert with aprons. (See Attached Plans). County Engineer states that the sizing of culverts/bridges is necessary to meet both state aid standards and MNDOT design standards to address headwater and overtopping of the roadway. Approval is based on a case study that Road Design/Road Safety is allowed to increase culvert/bridge sizes with the Road Authority being held responsible for all issues that would stem from increasing a culvert/bridge size. Red Lake Watershed District recommends having a public hearing to address any landowner concerns. If any work is within a public road and/or public ditch Right-of-Way, applicant shall contact the appropriate road/ditch authority for their approval and must meet their specs/conditions. Permit Holder shall contact the road authorities when cutting through roads when applicable. Directly downstream of the project outlet, applicant shall ensure that adequate grade and drainage is provided. Applicant is responsible for utility locates by calling Gopher 1. (1-800-252-1166)	04/08/2026
Received		03/24/2026



Red Lake Watershed District

Permit # 26-010

Status Report: Approved

Expiration:04/08/2027

Applicant Information

Name	Organization	Address	Email	Phone Number(s)
Jeff Stenberg	Stenberg's Inc.	16636 Sorteberg Drive Thief River Falls,MN 56701		tel: 218-280-2787

General Information

- (1) The proposed project is a: **Tiling,**
- (2) Legal Description
- (3) County: **Red Lake** Township: **Garnes** Range: **41** Section: **35**
- (4) Describe in detail the work to be performed: Pattern Tile/Gravity Outlet
- (5) Why is this work necessary? Explain water related issue/problem being solved.

Status

Status	Notes	Date
Approved	The Red Lake Watershed District (RLWD) approves the Pattern tile project with 'gravity' outlets. If any work is within a public road and/or public ditch Right-of-Way, applicant shall contact the appropriate road/ditch authority for their approval and must meet their specs/conditions. Directly downstream of the tile and/or pump station(s) outlets, applicant shall ensure that adequate grade and drainage is provided. Applicant shall install appropriate erosion control measures for energy dissipation at the tile outlet(s) to prevent erosion. Applicant shall install appropriate markers to show the outlet end of the pipe, any damage caused by maintenance will be at the expense of the landowner/applicant Note: Please be aware of and review the 'bullet points' on the bottom half of the application. This application does not exempt the permit applicant from local, state, or federal authority that might require their approval. If any of the work is done near adjacent wetlands or public watercourse, applicant shall contact the appropriate jurisdictional authority prior to the installation of the tile lines and meet their spec's/conditions. Directly downstream of the outlet, applicant shall ensure that adequate grade and drainage is provided. Applicant is responsible for utility locates by calling Gopher 1. (1-800-252-1166)	04/08/2026
Received		03/30/2026



Red Lake Watershed District

Permit # 26-012

Status Report: **Approved**

Expiration: **04/08/2027**

Applicant Information

Name	Organization	Address	Email	Phone Number(s)
Enbridge Energy Limited Partnership Attn: Kristy DeVera		425 W. Superior St Suite 1100 Duluth, MN 55802	Kristy.DeVera@enbridge.com	tel: 218-340-3136

General Information

- (1) The proposed project is a: **Other,**
- (2) Legal Description
- (3) County: **Pennington** Township: **Norden** Range: **44** Section: **20**
- (4) Describe in detail the work to be performed: Remove Deactivated Pipeline pipe
- (5) Why is this work necessary? Explain water related issue/problem being solved. **Landowner requested**

Status

Status	Notes	Date
Approved	The Red Lake Watershed District (RLWD) approves removing sections of an abandoned pipeline. (See Attached Plans). If any work is within a public road and/or public ditch Right-of-Way, applicant shall contact the appropriate road/ditch authority for their approval and must meet their specs/conditions. Directly downstream of the tile and/or pump station(s) outlets, applicant shall ensure that adequate grade and drainage is provided. Applicants shall install appropriate erosion control measures for energy dissipation at the tile outlet(s) to prevent erosion. Applicants shall install appropriate markers to show the outlet end of the pipe, any damage caused by maintenance will be at the expense of the landowner/applicant. *Note: Please be aware of and review the 'bullet points' on the bottom half of the application. This application does not exempt the permit applicant from local, state, or federal authority that might require their approval. If any of the work is done near adjacent wetlands or public watercourse, applicants shall contact the appropriate jurisdictional authority prior to the installation of the tile lines and meet their spec's/conditions. Directly downstream of the outlet, applicants shall ensure that adequate grade and drainage is provided. Applicant is responsible for utility locates by calling Gopher 1. (1-800-252-1166)	04/08/2026
Received		04/08/2026